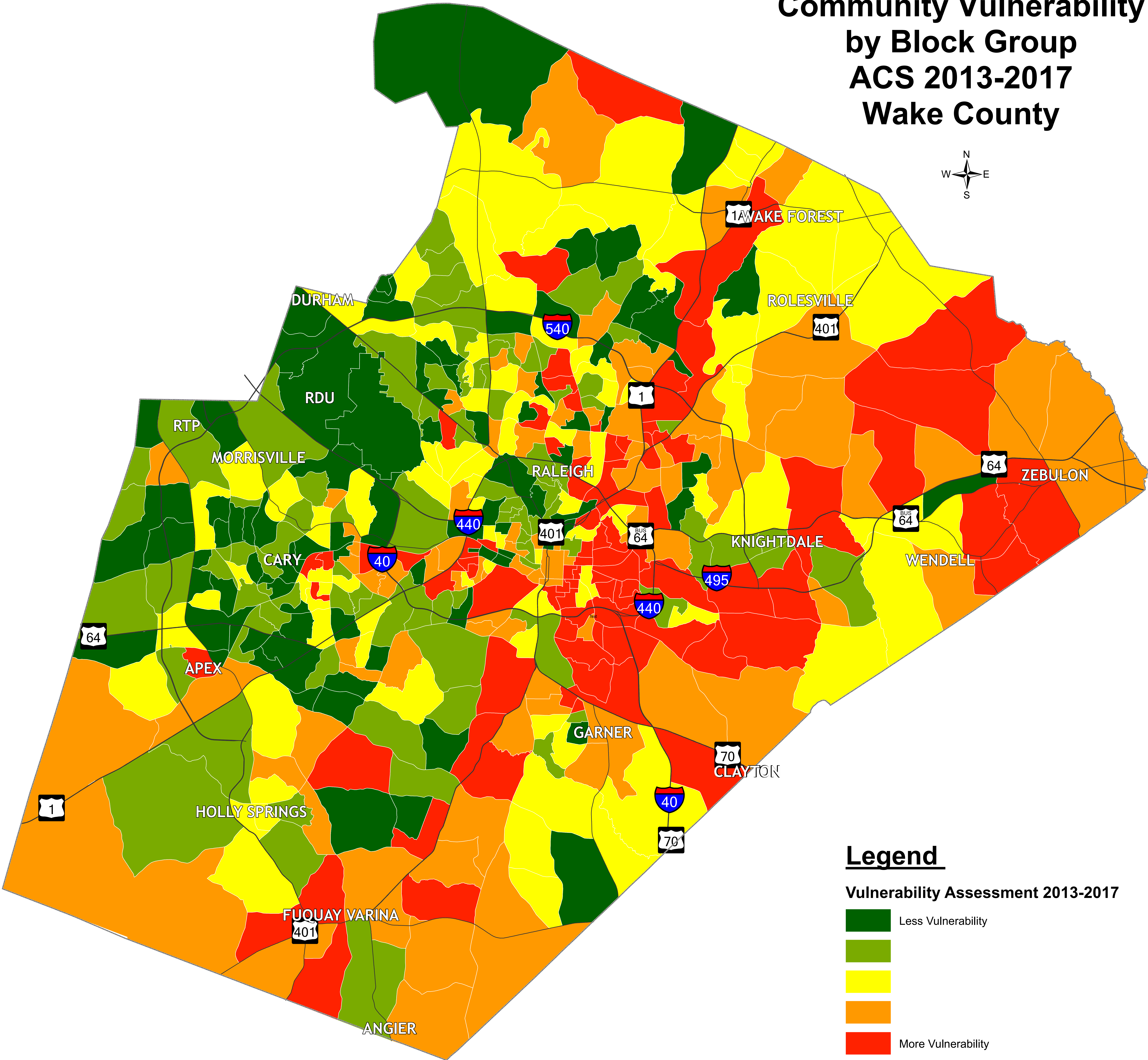

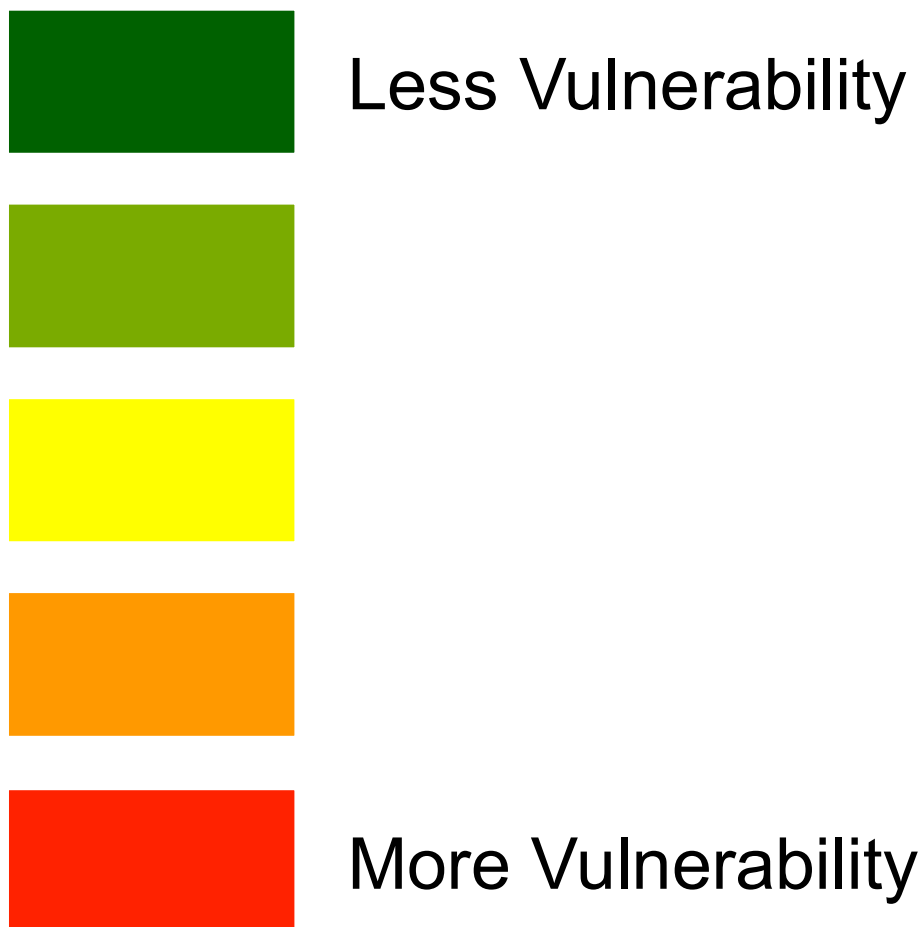


# Community Vulnerability by Block Group ACS 2013-2017 Wake County



## Legend

### Vulnerability Assessment 2013-2017



Map displays block group ranking of five variables selected from Census block group estimates 2013-2017 American Community Survey 5 year average for Wake County. The Community Vulnerability Index applies these variables as characteristics within communities using the US Census Block Groups.  
<http://www.wakegov.com/planning/maps/socialequity/Pages/default.aspx>



Author: Bill Shroyer, Long Range Planning, Wake County

The ACS Characteristics used were:

- 1) % of persons living below the federal poverty rate
- 2) % of unemployed civilians age 16 and over in the labor force
- 3) % of youth under age 18 + % of adults age 65 and over
- 4) % of vacant housing units
- 5) % of adults ages 25-64 who did not earn a high school diploma or equivalent (GED)

