

Design of the Swift Creek Greenway

April 4, 2022

Chris Snow, Parks Recreation & Open Space Director

@wakegov

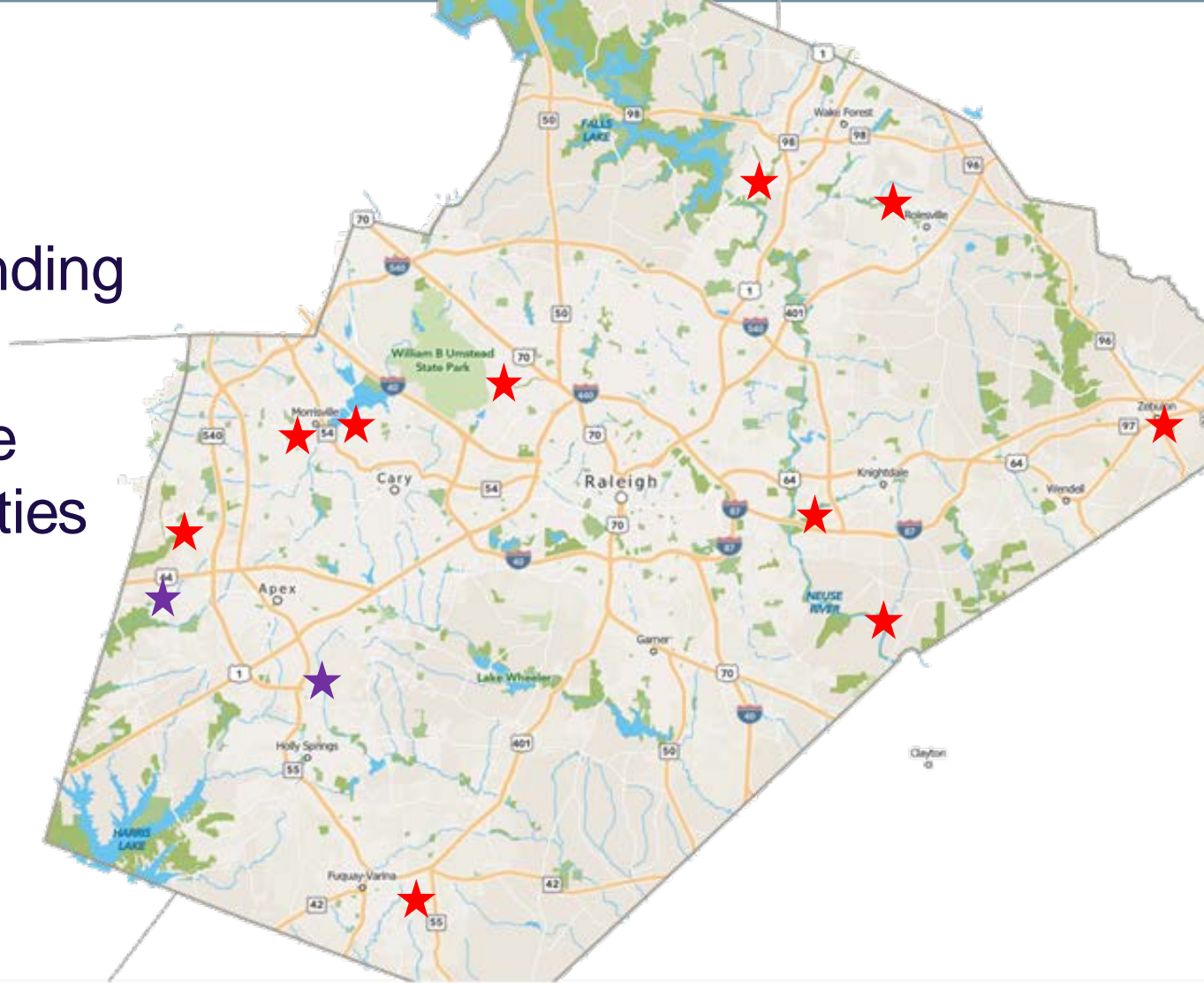


wakegov.com

Partnerships in Greenways

Assisting local municipalities with funding for:

- Partnerships have included twelve projects with nine local municipalities
- 25.7 miles of greenway trail
- Trail design and construction



Municipal Partnerships (RFP Process)

Request for Proposals

- Municipal focused
- Minimum of 50 / 50 match
- Design / Construction

Selection

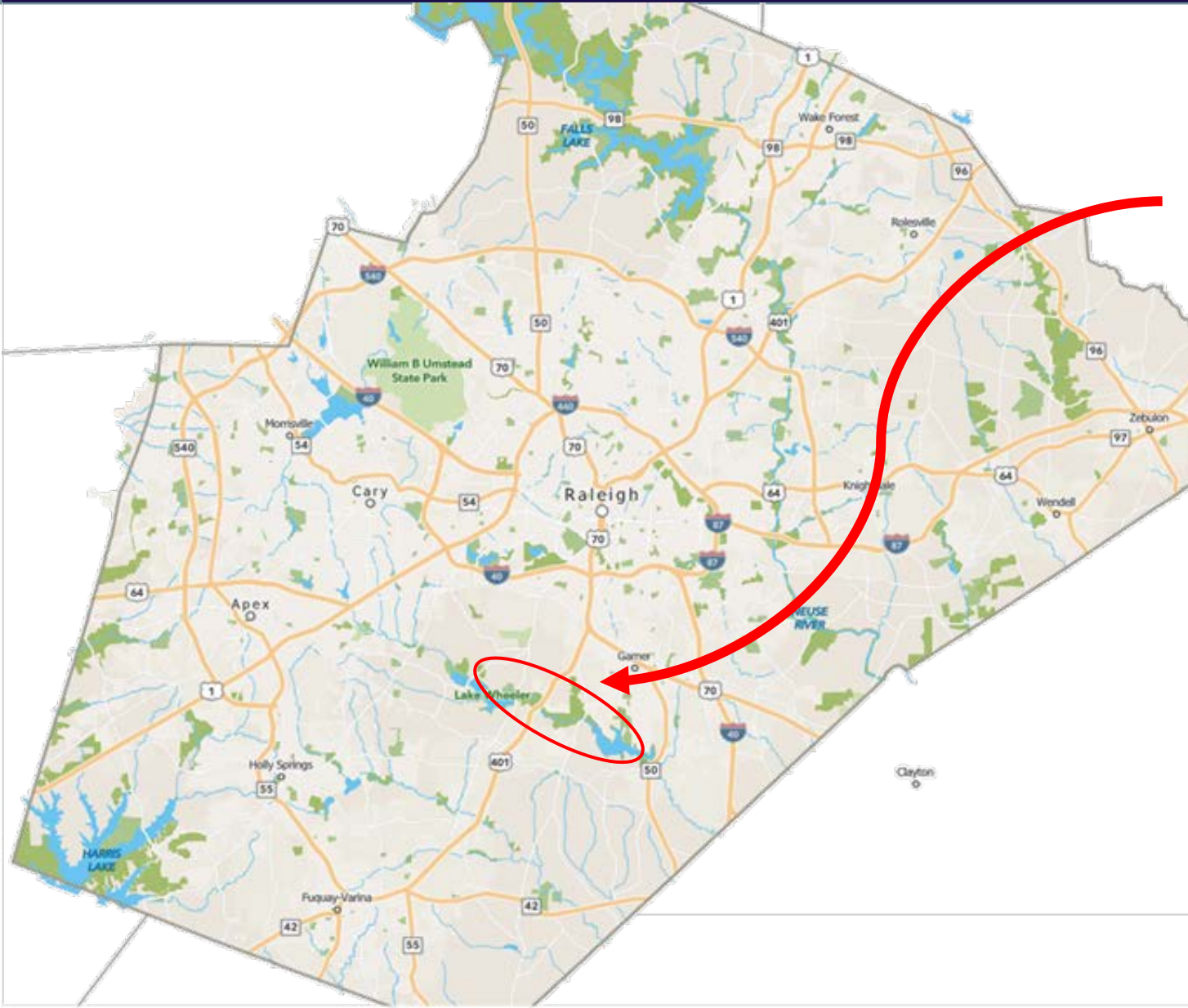
- Staff reviewed
- Funding recommendations

8 to 12-month process

Reimbursement – verification of work



Swift Creek Greenway



Swift Creek Greenway

- Six mile, shared-use path linking Cary, Raleigh and Garner
- Follows Swift Creek
- 10-foot-wide
- Focus – multi-use

Swift Creek Greenway

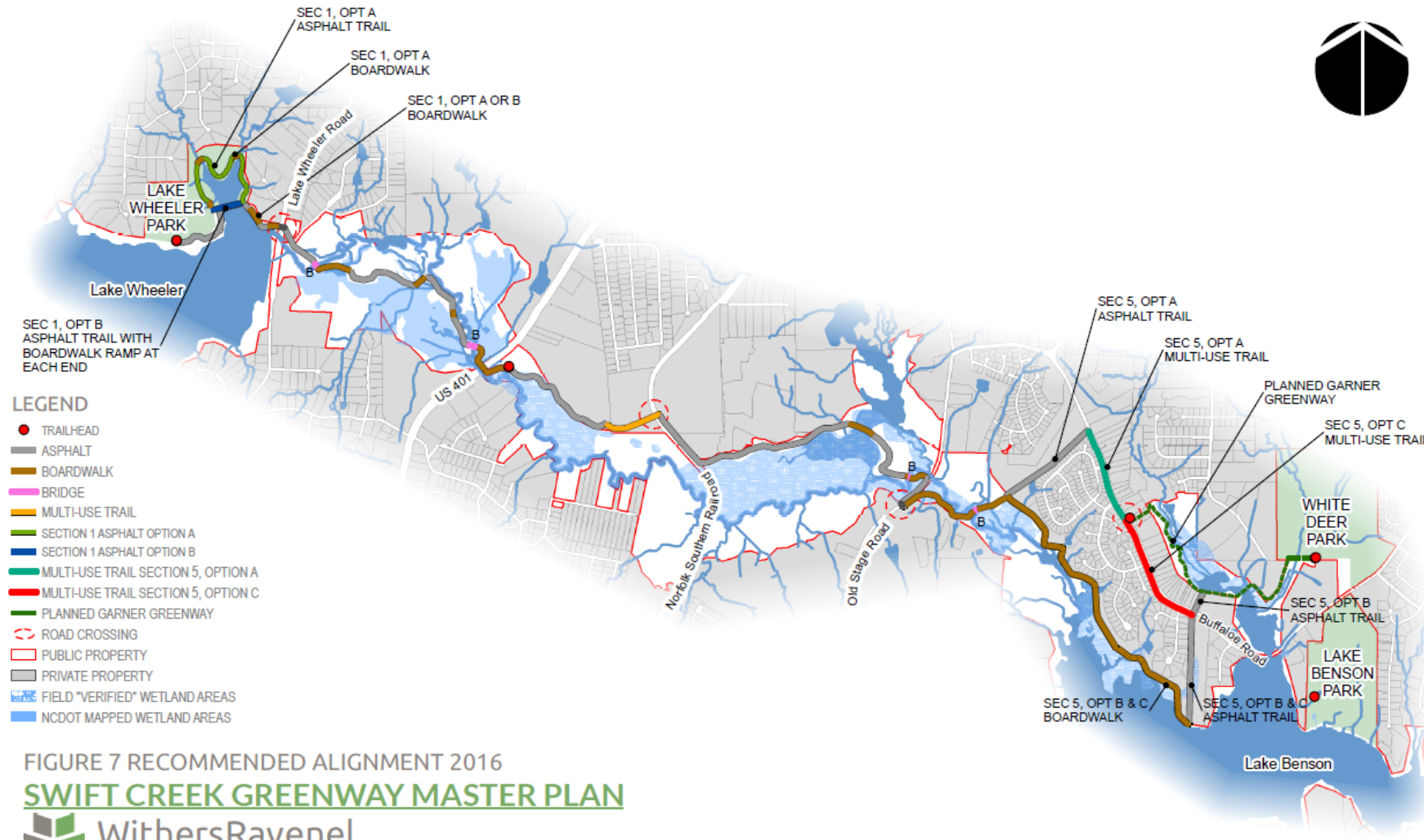


FIGURE 7 RECOMMENDED ALIGNMENT 2016

SWIFT CREEK GREENWAY MASTER PLAN



Swift Creek Greenway

- Design Cost estimate: \$2.5-\$3.5 M
- Time estimate: 18-24 mths

Swift Creek Greenway

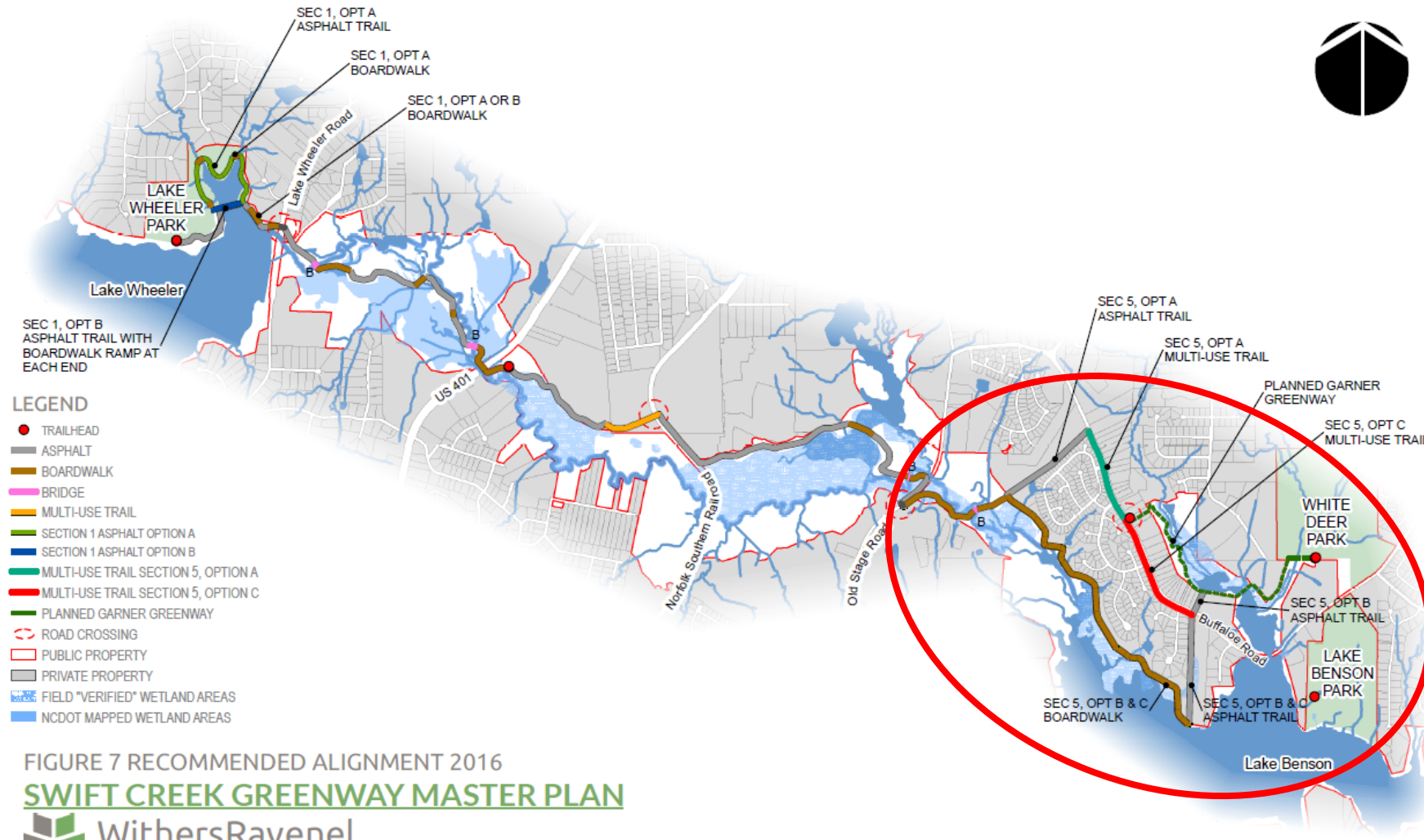


FIGURE 7 RECOMMENDED ALIGNMENT 2016

SWIFT CREEK GREENWAY MASTER PLAN



Swift Creek Greenway

- Design Cost estimate: \$2.5-\$3.5 M
- Time estimate: 18-24 mths

Planning Process

- ✓ Site Identification
- Consultant selection
- ✓ Master plan
- Design and permitting
- Bidding
- Construction
- Opening

By having a constructable design, possibility of future grant funds to construct