












PLANWake Multi-Use Districts

Legend

Development Framework

-  Transit Focus
-  Walkable Center
-  Community
-  Community Reserve
-  Rural
-  Water Supply Watershed
-  Proposed Commuter Rail
-  Proposed BRT Corridors
-  NC-540 Extension

-  Rural
-  Future Municipal

