

**JOINT RESOLUTION ADOPTIONG AND ESTABLISHING THE COMMON BOUNDARY LINE BETWEEN WAKE COUNTY AND HARNETT COUNTY**

WHEREAS, N.C.G.S. § 153A-18 provides that if two or more counties are uncertain as to the exact boundary between them, they may cause the boundary to be surveyed, marked and mapped; and

WHEREAS, pursuant to a Joint Resolution with Wake County, Harnett County and Chatham County approved by the Harnett County Board of Commissioners and Wake County Board of Commissioners on or about April 16, 2018, North Carolina Geodetic Survey was authorized to locate and survey the boundary line between Wake County and Harnett County; and

WHEREAS, as part of the preliminary survey work completed by North Carolina Geodetic Survey, it was determined that Wake County and Chatham County had been using a boundary corner established by survey in 1961 that differed from the actual location of the Wake/Chatham/Harnett tri-county boundary corner; and

WHEREAS, pursuant to SL2018-62 ratified by the North Carolina General Assembly on or about June 25, 2018, the tri-county corner boundary between Wake, Chatham and Harnett County was established in accordance with N.C.G.S. § 153A-17; and

WHEREAS, now that the tri-county corner has been established, Wake County and Harnett County mutually desire to finalize the location of the common boundary shared between them; and

WHEREAS, North Carolina Geodetic Survey has prepared an official survey of the Wake County and Harnett County common boundary for adoption and ratification by the Wake County and Harnett County Boards of Commissioners.

**NOW THEREFORE, BE IT RESOLVED BY THE WAKE COUNTY BOARD OF COMMISSIONERS AND THE HARNETT COUNTY BOARD OF COMMISSIONERS** that the survey completed by the North Carolina Geodetic Survey attached hereto as *Exhibit A* is hereby adopted for the purpose of locating the common boundary between Wake County and Harnett County.

**BE IT FURTHER RESOLVED** that upon adoption of this Joint Resolution, Wake County and Harnett County will work together to reconcile county services to affected properties such as board of elections, zoning, building permitting, emergency response, and tax assessments.

**BE IT FURTHER RESOLVED** that upon adoption of this Joint Resolution, staff is directed to register a copy of the same with the Register of Deeds in Wake County and Harnett County as well as the North Carolina Secretary of State's Office.

That this JOINT RESOLUTION shall become effective on January 1, 2019.

**WAKE COUNTY**

Adopted this 15th day of October, 2018.

---

Jessica N. Holmes, Chair  
Board of Commissioners

ATTEST: \_\_\_\_\_  
Denise Hogan  
Clerk to the Board

**HARNETT COUNTY**

Adopted this 15th day of October 2018.

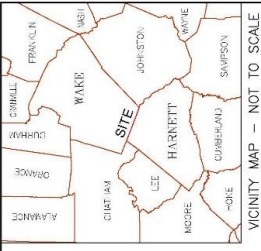
---

Gordon Springle, Chair  
Board of Commissioners

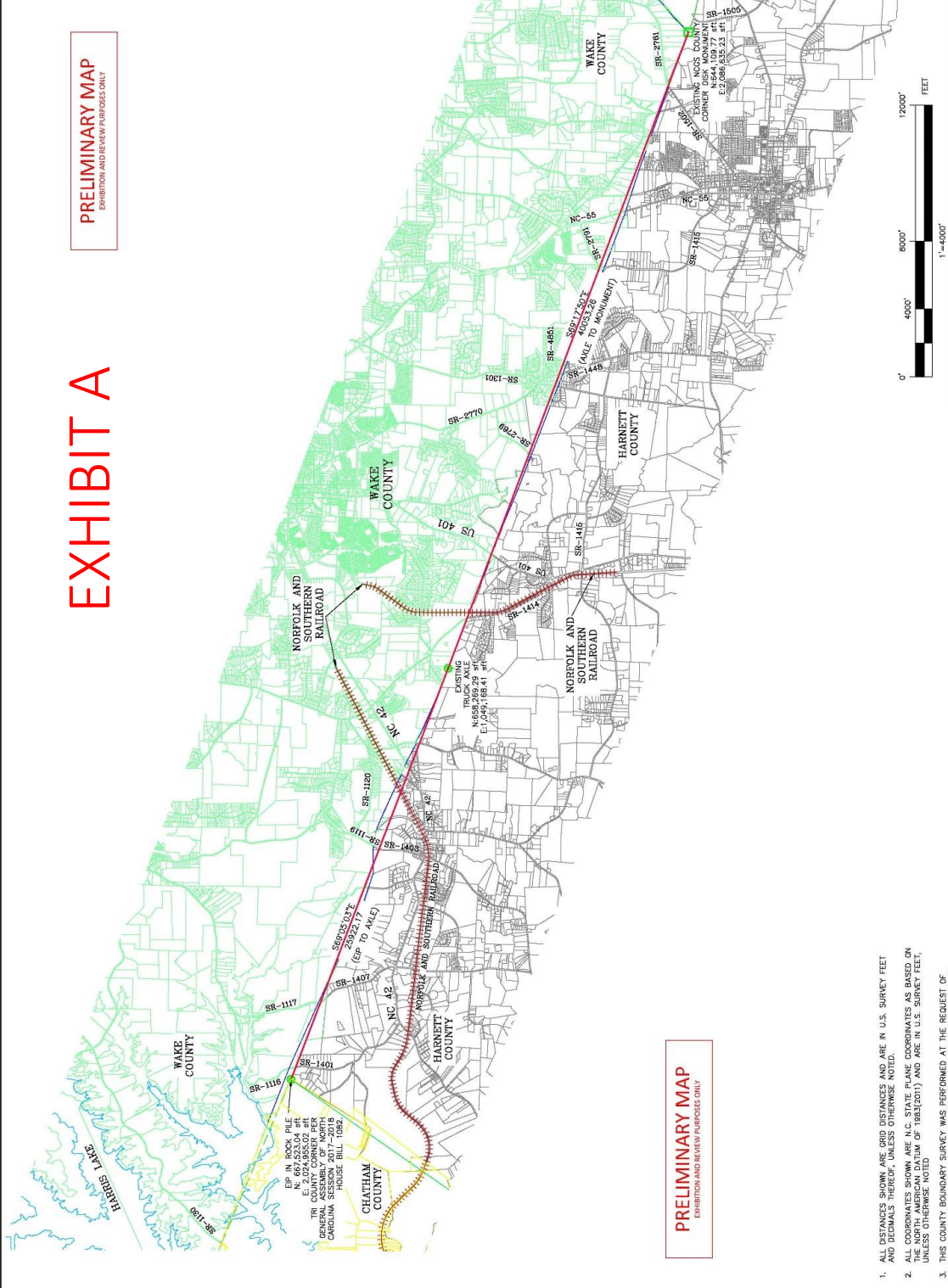
ATTEST: \_\_\_\_\_  
Margaret Regina Wheeler  
Clerk to the Board

# EXHIBIT A

**PRELIMINARY MAP**  
EXHIBITION AND REVIEW PURPOSES ONLY



PER N.C. GRID COORDINATES  
MAD 83(2011)

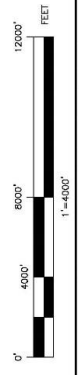


**PRELIMINARY MAP**  
EXHIBITION AND REVIEW PURPOSES ONLY

**NORTH CAROLINA GEODETIC SURVEY**  
Department of Public Safety  
Division of Emergency Management

**HARNETT COUNTY AND WAKE COUNTY**  
BOUNDARY LINE

STATE OF NORTH CAROLINA  
DRAWN BY: DJF  
CHECK BY: RRH  
DATE: 9/7/2016  
REV. DATE:  
SHEET    OF   



1. ALL DISTANCES SHOWN ARE GRID DISTANCES AND ARE IN U.S. SURVEY FEET AND DECIMALS THEREOF, UNLESS OTHERWISE NOTED.
2. ALL COORDINATES SHOWN ARE N.C. STATE PLANE COORDINATES AS BASED ON THE NORTH AMERICAN DATUM OF 1983(2011) AND ARE IN U.S. SURVEY FEET, UNLESS OTHERWISE NOTED.
3. THIS COUNTY BOUNDARY SURVEY WAS PERFORMED AT THE REQUEST OF THE BOARD OF COMMISSIONERS OF WAKE COUNTY ON MAY 29, 2007, AND BY THE BOARD OF COMMISSIONERS OF HARNETT COUNTY ON MAY 29, 2007. AND BY THE BOARD OF COMMISSIONERS OF WAKE COUNTY ON MAY 30, 2007.
4. THIS SURVEY WAS PERFORMED WITH THE USE OF GLOBAL NAVIGATIONAL SATELLITE EQUIPMENT (GNSS) BARRAGES AND DISTANCES WERE ESTABLISHED BY MEASUREMENT WHEN THE COORDINATES AS SURVEYED BY THE INSTRUMENTED EQUIPMENT.
5. TOTAL DISTANCE OF BOUNDARY LINE SURVEYED: 65,975.43 FEET OR 12.50 MILES.

CHATHAM COUNTY GIS PARCEL LINES  
HARNETT COUNTY GIS PARCEL LINES  
WAKE COUNTY GIS PARCEL LINES  
REESTABLISHED COUNTY LINE  
WAKE COUNTY GIS LINE(2016)