



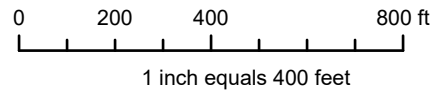


|   |           |   |                        |
|---|-----------|---|------------------------|
|  | Community |  | USGS Blue Line Streams |
|  | Property  |  | Flood Prone Soils      |

## Well Fed Garden



**Disclaimer**  
 iMaps makes every effort to produce and publish the most current and accurate information possible. However, the maps are produced for information purposes, and are **NOT** surveys. No warranties, expressed or implied, are provided for the data therein, its use, or its interpretation.